

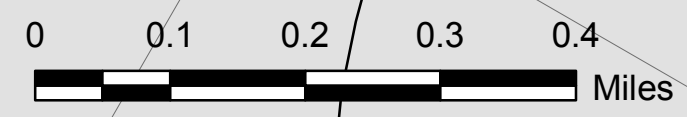
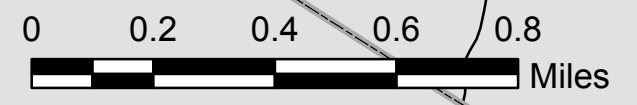
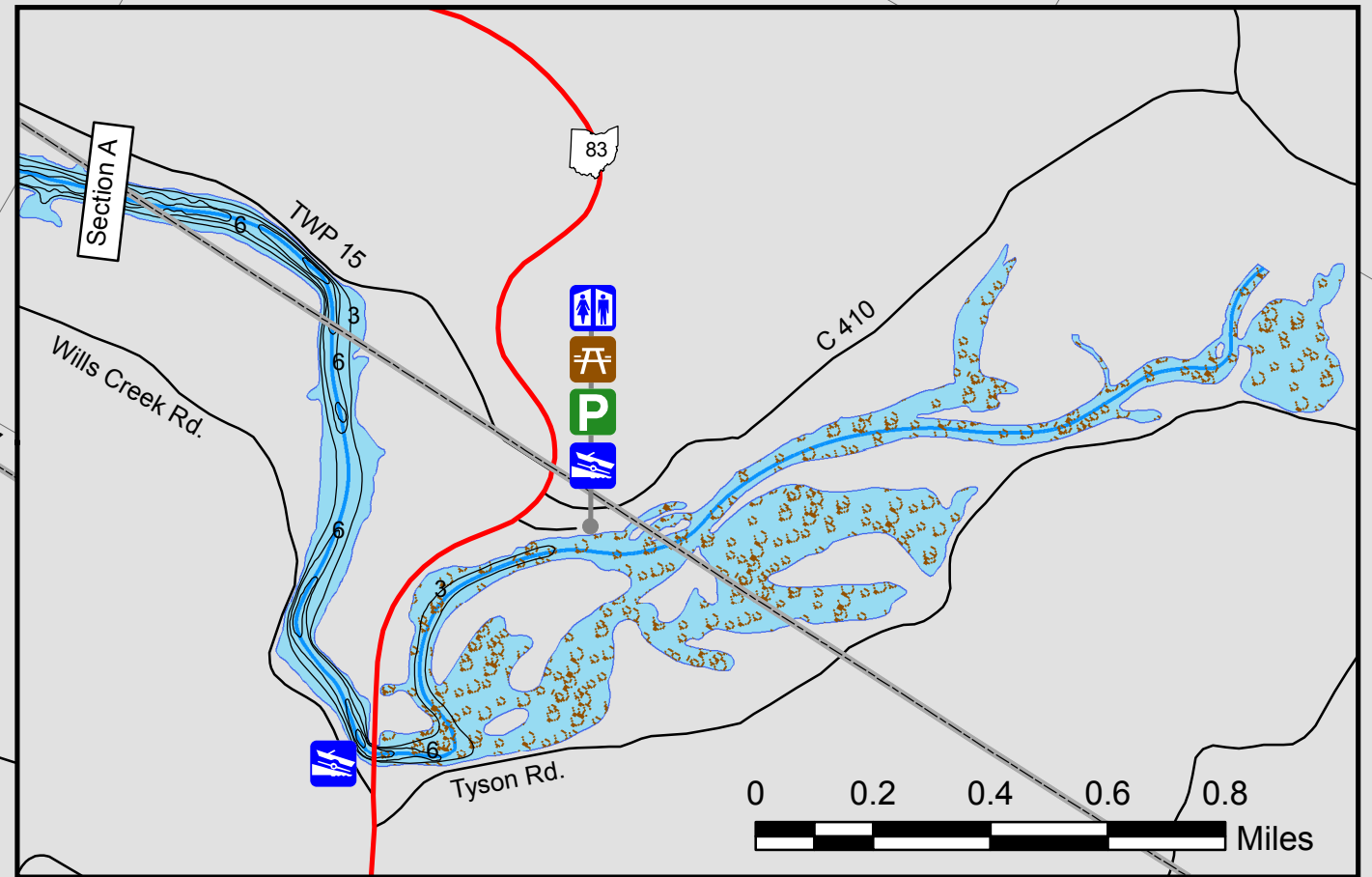


Wills Creek
 Coshocton and
 Muskingum Counties
 375 Acres of Water
 20.3 Miles of Shoreline



Facilities	
	Boat Ramp
	Restrooms
	Accessible
	Parking
	Picnic Area
	Fishing Access

Roads	Legend




Contours and depths shown on this map may change with fluctuating lake levels and alteration of the lake bottom. This map is not suitable for navigation.

Depths based on normal summer pool elevation of 742 ft.

Map displayed with graticules using UTM NAD 83 Zone 17 projection. Contour intervals are in 3 ft increments.

Reservoir last surveyed: 2006



Your purchase of fishing equipment and motor boat fuels supports sport fish restoration and boating access facilities.

Revised: 2010

Wills Creek Fishing Map

